


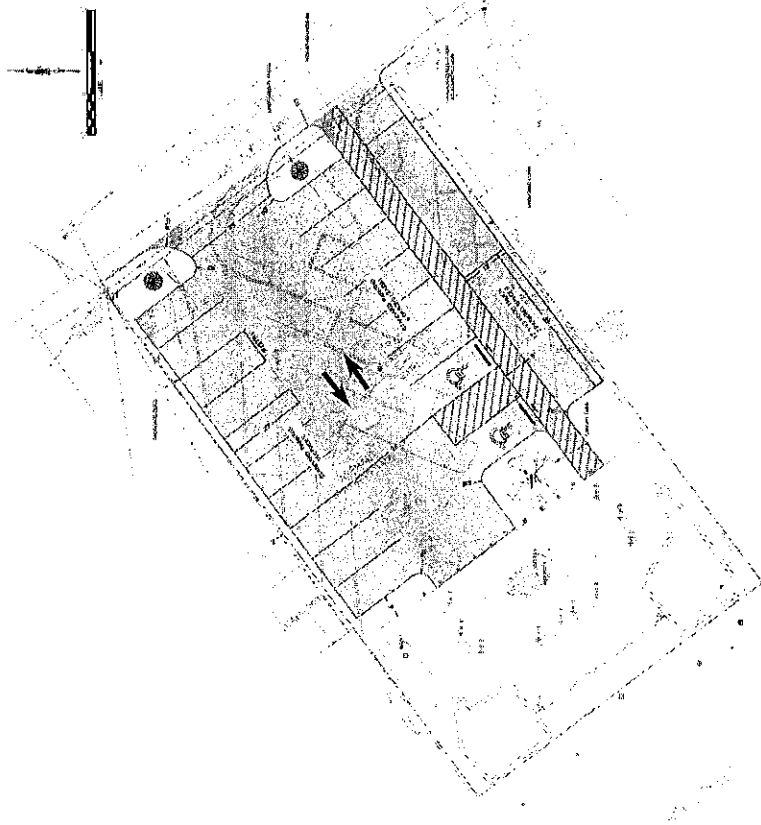
# Woodside Connector





# Splash Pad Parking Lot

---



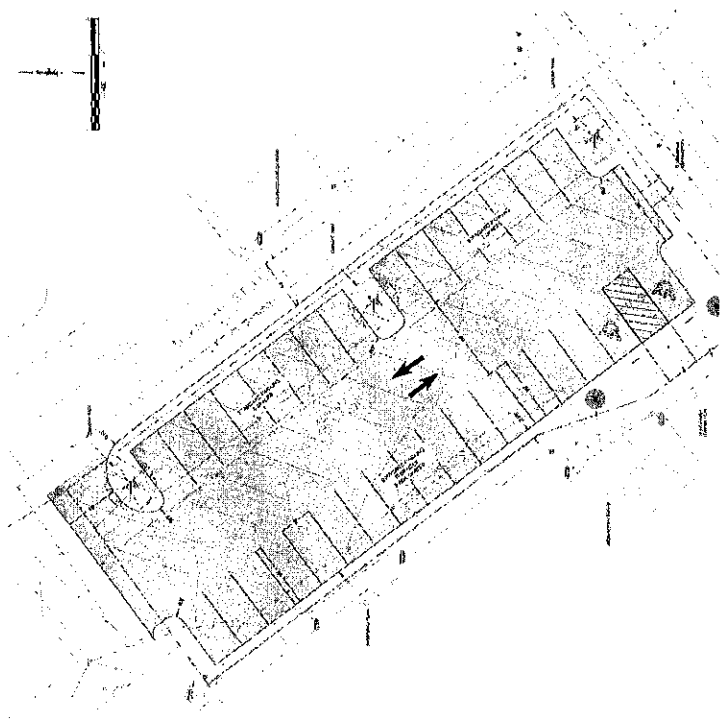
Previous Parking Spots	15
Proposed Parking Spots	18
Handicapped Parking Spots	2


# VooDoo Parking Lot

Previous Parking Spots 33

Proposed Parking Spots 32

Handicapped Parking Spots 2






NO.	DATE	ITEM

DESIGNED: \_\_\_\_\_  
 ARCHITECT: \_\_\_\_\_  
 PROJECT NO.: \_\_\_\_\_  
 DATE: \_\_\_\_\_

**STUDIO  
 MAIN**



**WESTON STREET STREETSCAPE**  
 CITY OF FOUNTAIN INN, SOUTH CAROLINA

**SITE PLAN**


SHEET NO. **1.0**



SHEET NO. **2.0**

**SITE PLAN**

**WESTON STREET STREETSCAPE**  
CITY OF FOUNTAIN INN, SOUTH CAROLINA




**STUDIO MAIN**

NO.	REVISIONS	DATE	BY	ITEM





NO.	REVISIONS	DATE	BY	ITEM



**WESTON STREET STREETSCAPE**  
CITY OF FOUNTAIN INN, SOUTH CAROLINA

**SITE PLAN**

SHEET NO. **4.0**